


# 9 km Highway

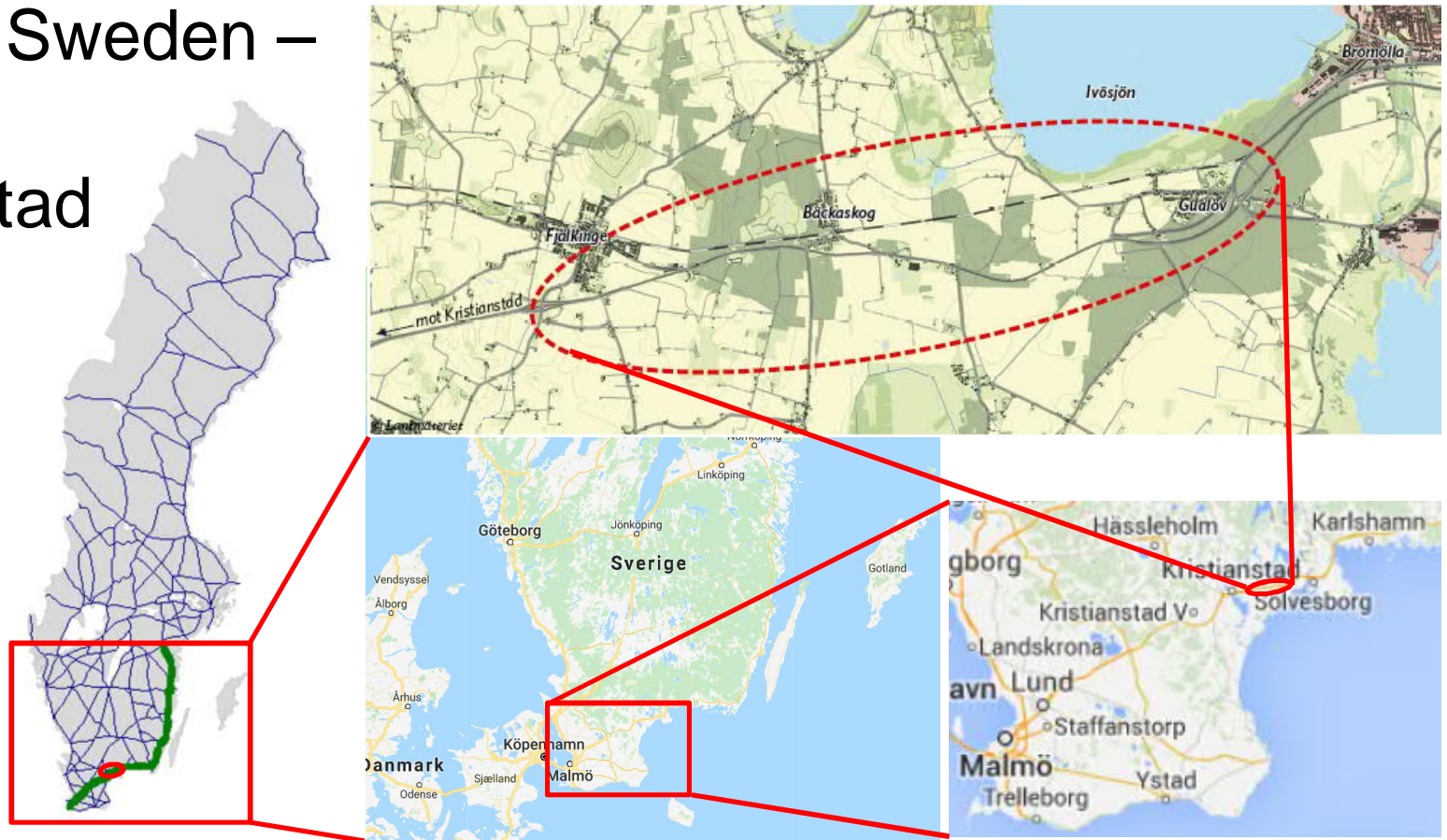
E22  
Between  
Fjälkinge & Gualöv



# TRAFIKVERKET



# South of Sweden – Skåne – Kristianstad





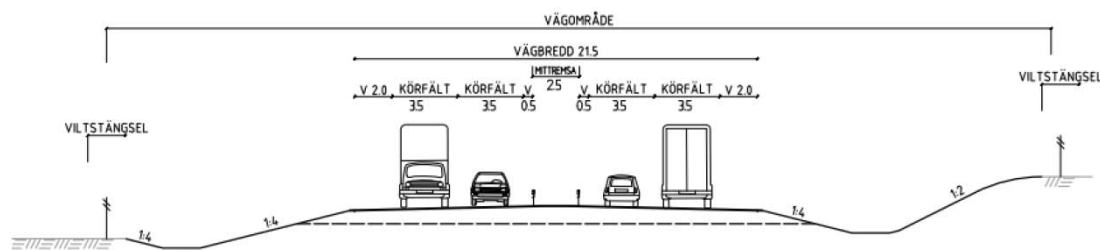


# Agricultural Landscape

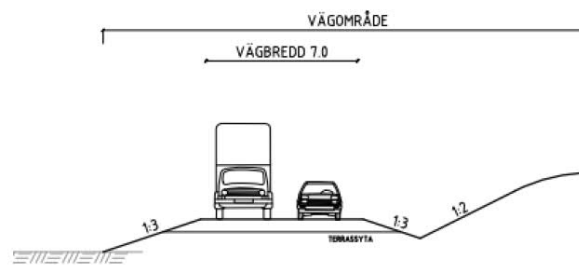


# Scope

- 9,1 km highway - 4 lanes, total width 21,5 m.
  - ✓ 5,8 km current road, from width 13 m to 21,5 m.
  - ✓ 3,3 km new road in a new stretch, width 21,5 m.

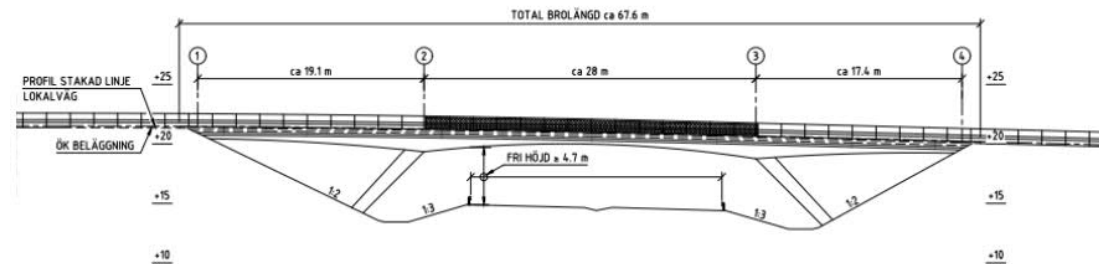


- 10 km roads for local traffic, paved, width 7 m,

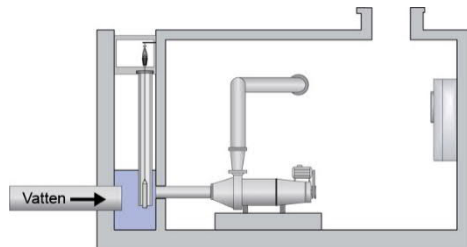


# Scope

- 6 bus stops.
- 2 km bike roads, width 3 m, 1 km gravelled road, width 3,5 m
- 4 bridges



- 5 pumping stations



## Scope

- Additional facilities, i e noise embankments, noise screens, crash barriers, street lightning, sign posts etc.
- Drainage – pipes, ponds, dike
- Groundwater protection – 2 ponds and 2,5 km of dike
  
- Excavation = 280 000 m<sup>3</sup>
- Filling masses = 130 000 m<sup>3</sup>
  
- Estimated production costs; 300 - 350 MSEK ( 30 – 35 million Euro)
- Estimated production time; 30 months, starting 2021

